












**MAP KEY**

**Curb Vending Zones**

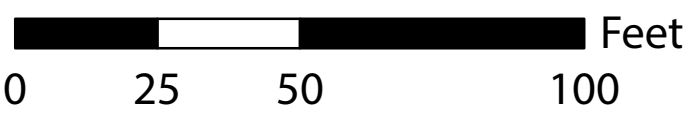
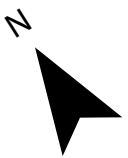
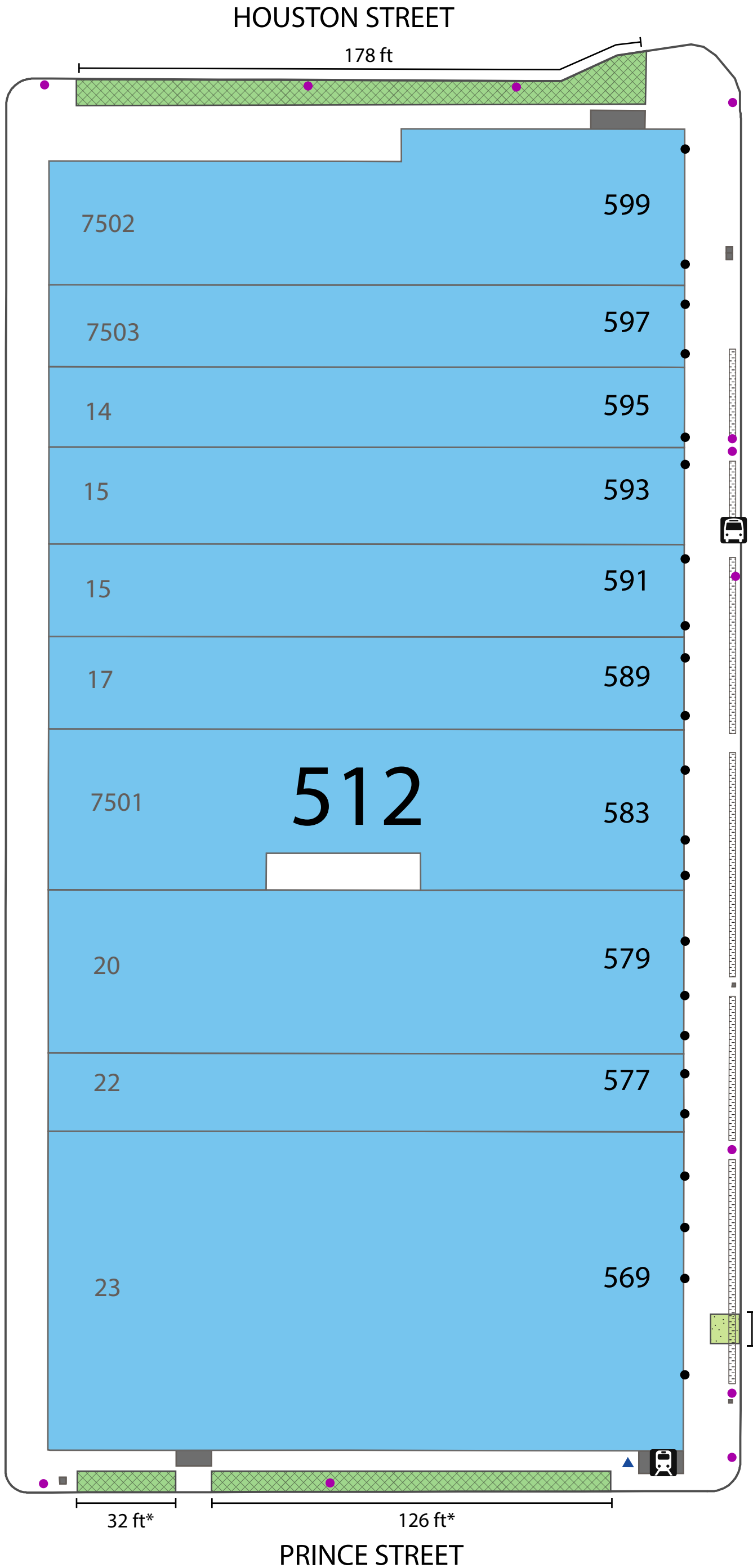
-  Food Carts Only\*
-  All Vendors\*

**District Map**

-  BID Building
- 511 Block Number
- 16 Lot Number
- 600 Building Address
-  Curb Line
-  Building Entrance
-  Pole
-  Bicycle Rack
-  Structure
-  Ventilation Grate
-  Bus Stop
-  Subway Station

\*Restriction: Vending is prohibited on Prince and Spring Streets betw. Broadway and Mercer Streets on Saturday and Sundays from 9am to 7pm. Does not apply to veterans with special licenses.

MERCER STREET



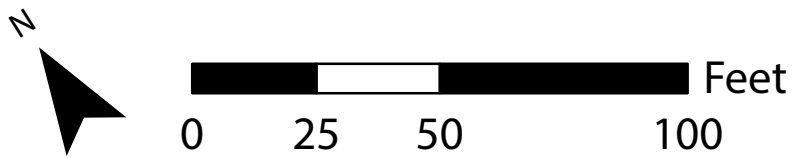
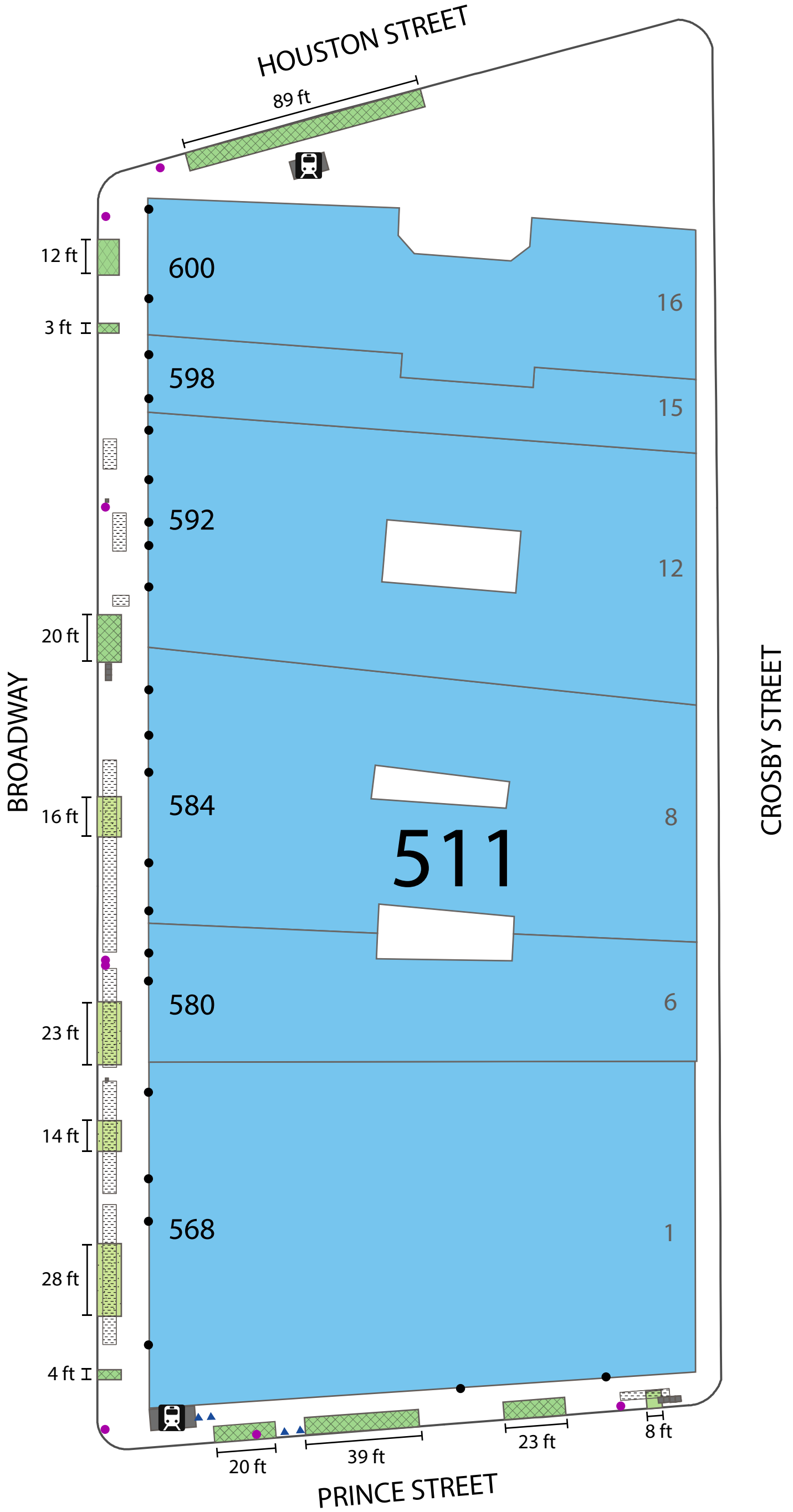
**MAP KEY**

**Curb Vending Zones**

- Food Carts Only
- All Vendors



**District Map**

- BID Building
- 511 Block Number
- 16 Lot Number
- 600 Building Address
- Curb Line
- Building Entrance
- Pole
- Bicycle Rack
- Structure
- Ventilation Grate
- Bus Stop
- Subway Station












**MAP KEY**

**Curb Vending Zones**

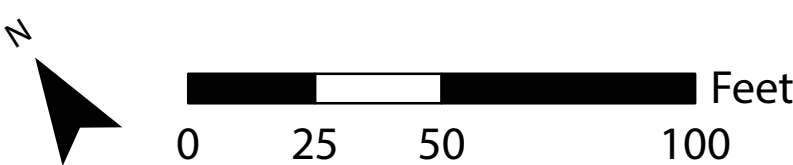
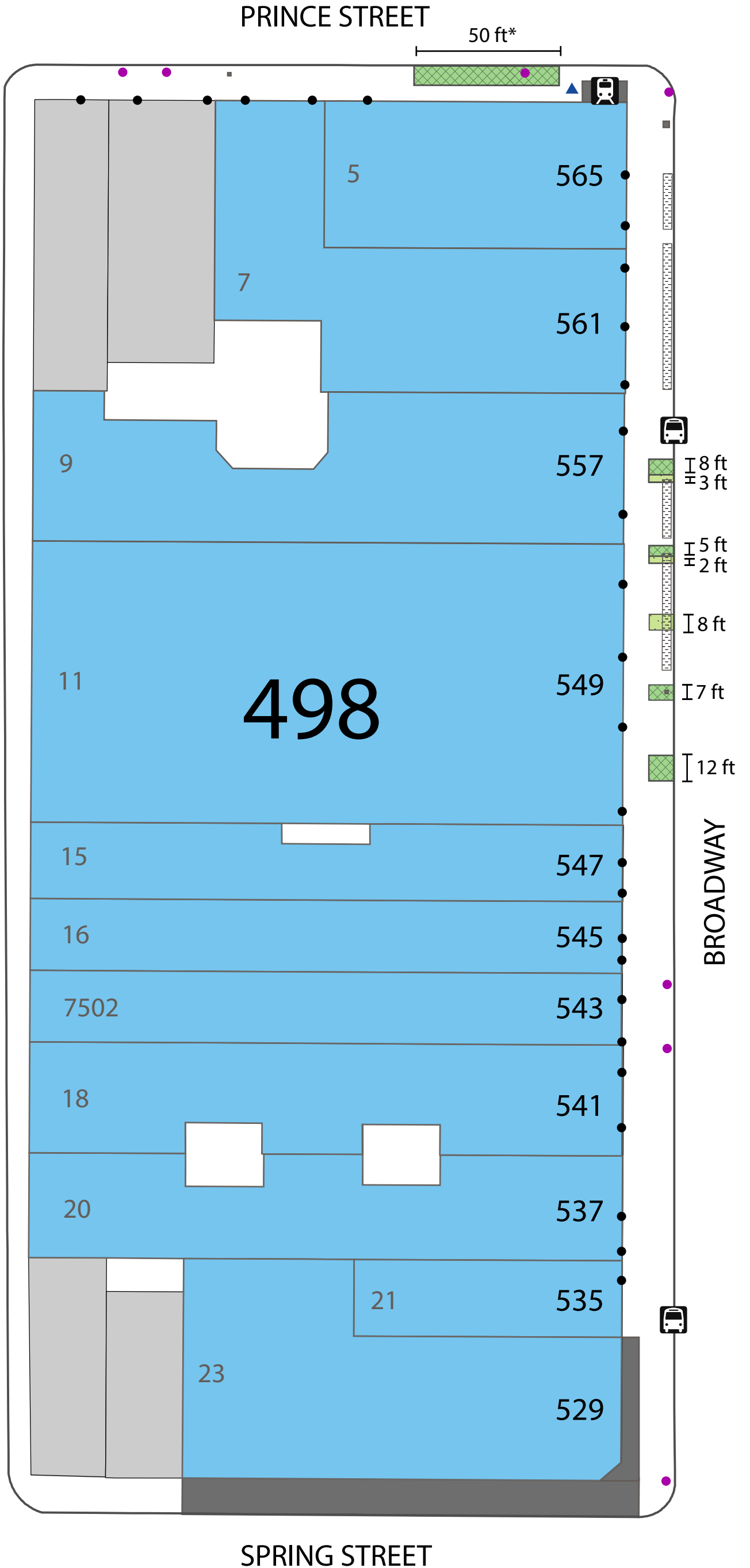
-  Food Carts Only\*
-  All Vendors\*

**District Map**

-  BID Building
- 511 Block Number
- 16 Lot Number
- 600 Building Address
-  Curb Line
-  Building Entrance
-  Pole
-  Bicycle Rack
-  Structure
-  Ventilation Grate
-  Bus Stop
-  Subway Station



\*Restriction: Vending is prohibited on Prince and Spring Streets betw. Broadway and Mercer Streets on Saturday and Sundays from 9am to 7pm. Does not apply to veterans with special licenses.

MERCER STREET












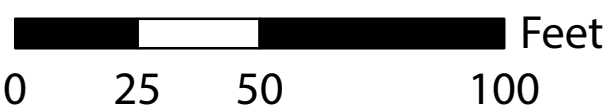

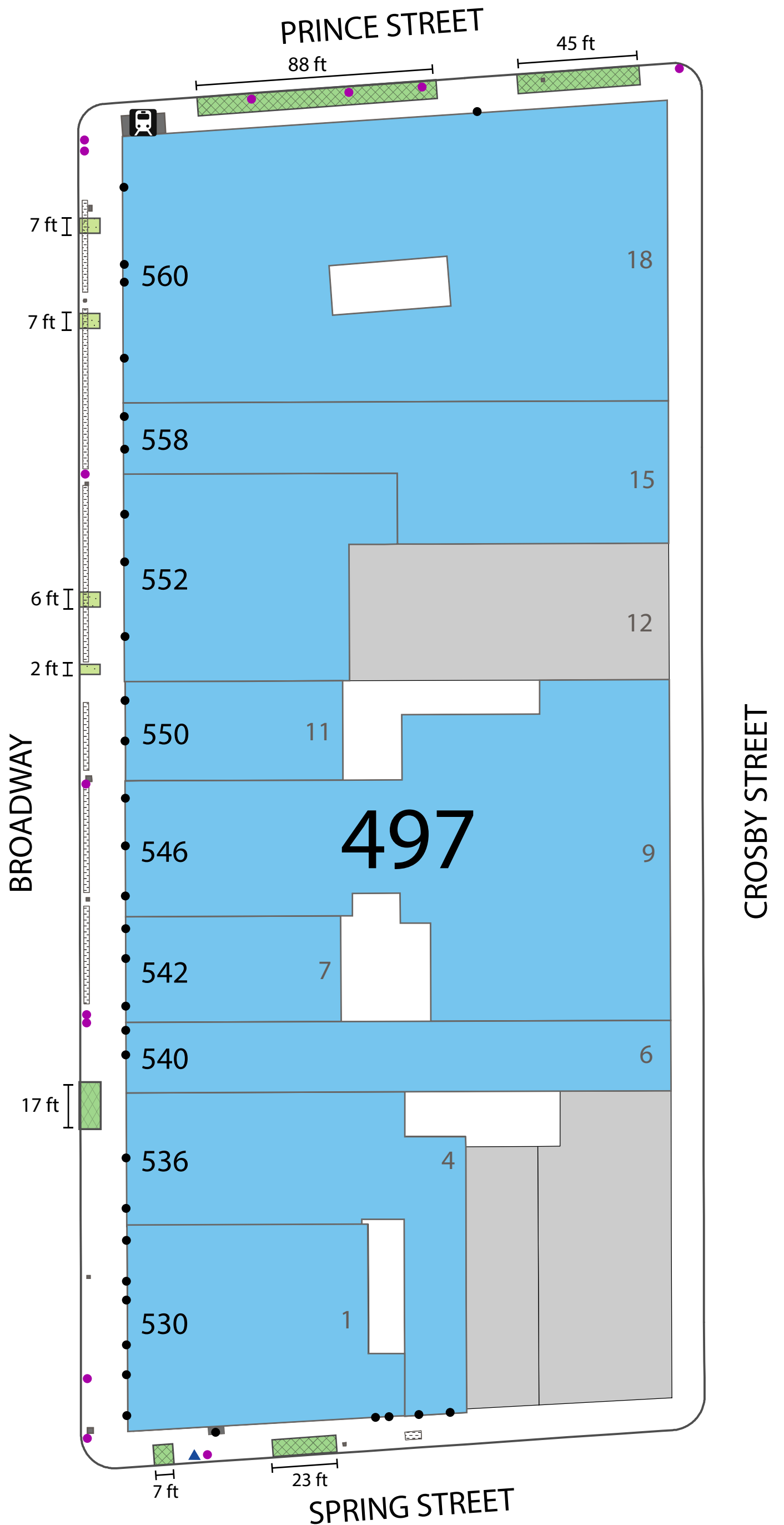
**MAP KEY**

**Curb Vending Zones**

-  Food Carts Only
-  All Vendors



**District Map**

-  BID Building
- 511 Block Number
- 16 Lot Number
- 600 Building Address
-  Curb Line
-  Building Entrance
-  Pole
-  Bicycle Rack
-  Structure
-  Ventilation Grate
-  Bus Stop
-  Subway Station












**MAP KEY**

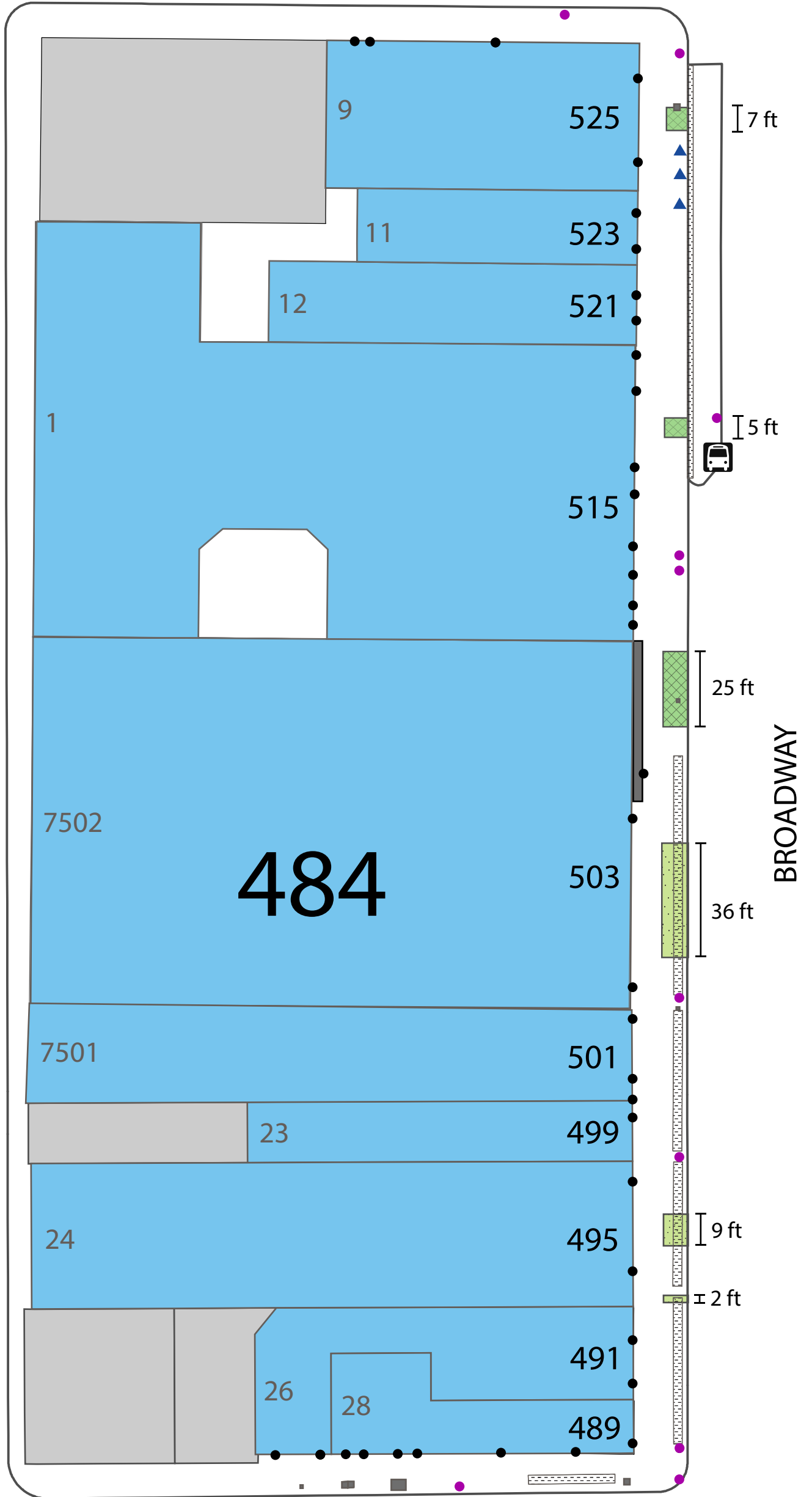
**Curb Vending Zones**

-  Food Carts Only
-  All Vendors

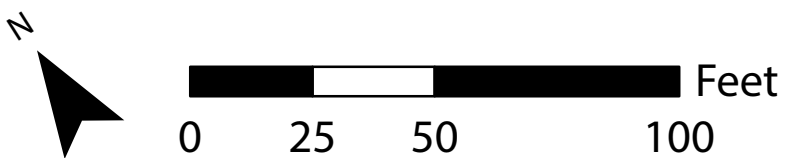
**District Map**

-  BID Building
- 511 Block Number
- 16 Lot Number
- 600 Building Address
-  Curb Line
-  Building Entrance
-  Pole
-  Bicycle Rack
-  Structure
-  Ventilation Grate
-  Bus Stop
-  Subway Station

MERCER STREET





BROOME STREET












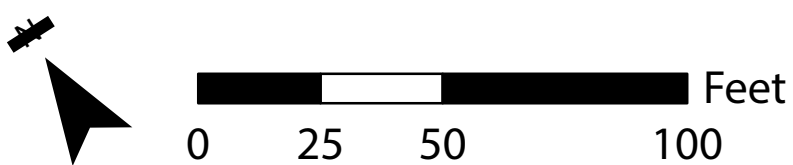
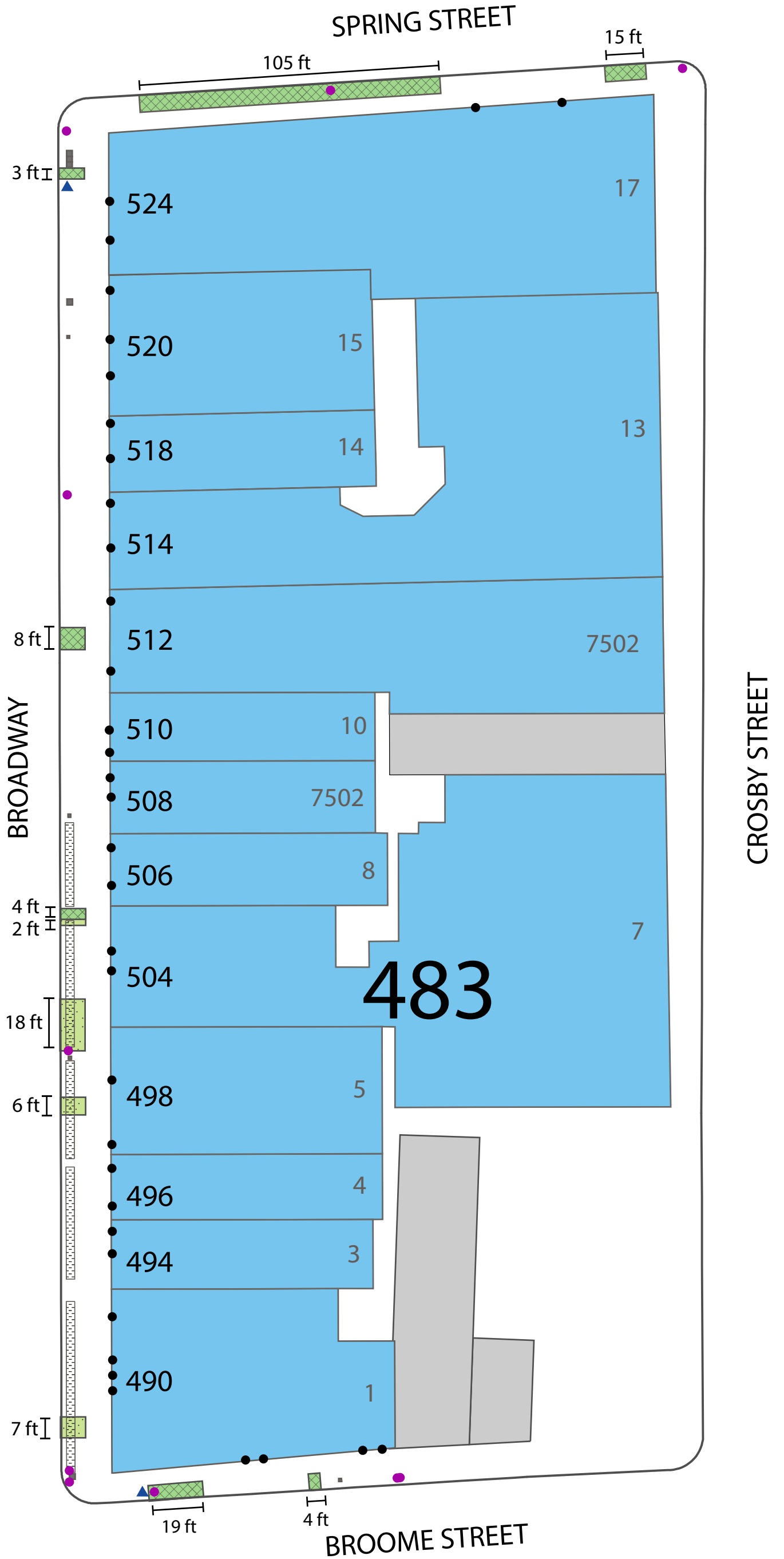
**MAP KEY**

**Curb Vending Zones**

-  Food Carts Only
-  All Vendors

**District Map**

-  BID Building
- 511 Block Number
- 16 Lot Number
- 600 Building Address
-  Curb Line
-  Building Entrance
-  Pole
-  Bicycle Rack
-  Structure
-  Ventilation Grate
-  Bus Stop
-  Subway Station



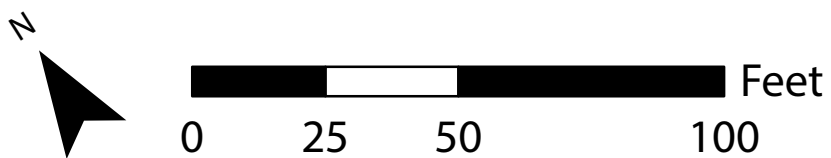
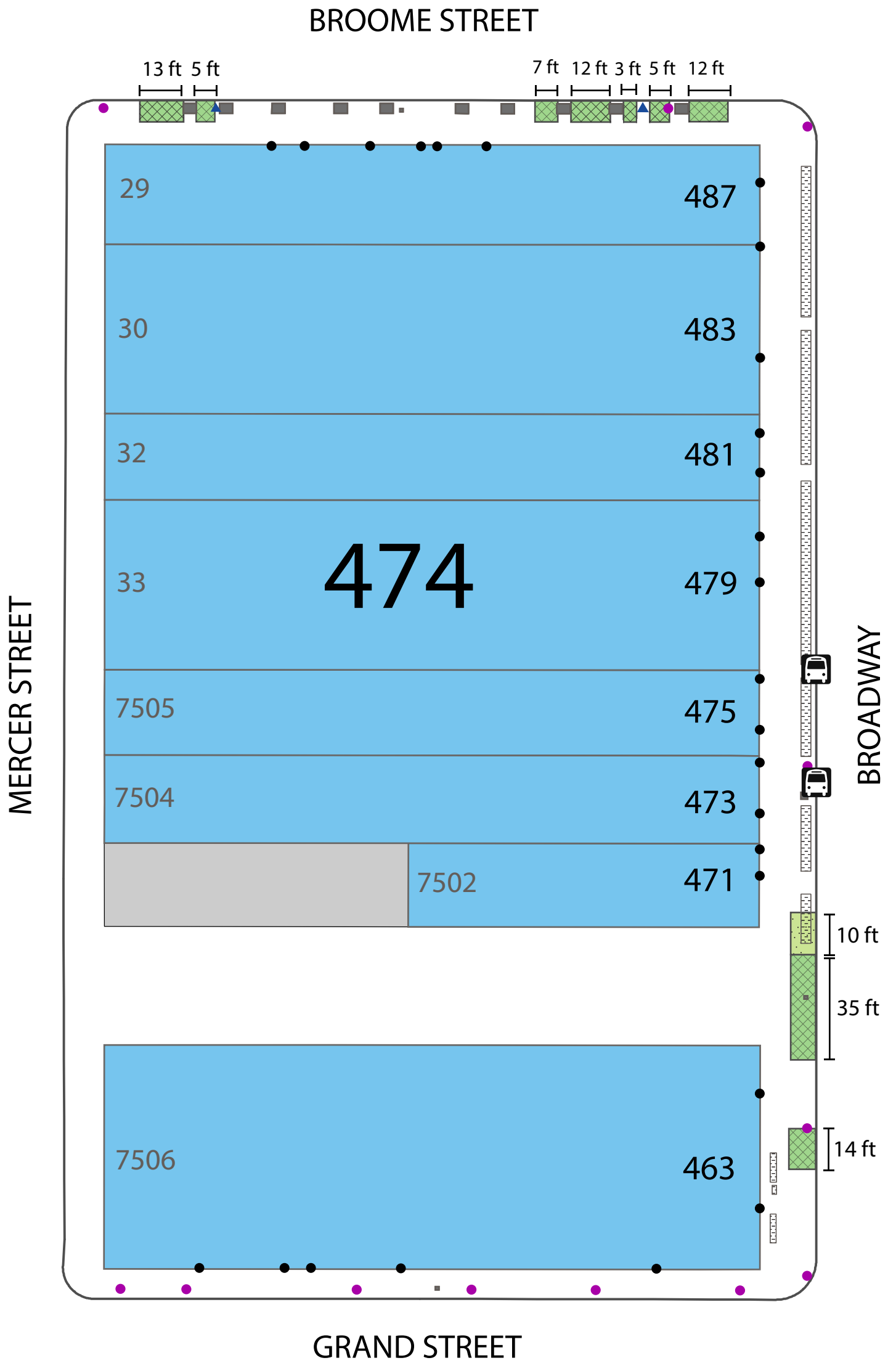
**MAP KEY**

**Curb Vending Zones**

- Food Carts Only
- All Vendors

**District Map**

- BID Building
- 511 Block Number
- 16 Lot Number
- 600 Building Address
- Curb Line
- Building Entrance
- Pole
- Bicycle Rack
- Structure
- Ventilation Grate
- Bus Stop
- Subway Station



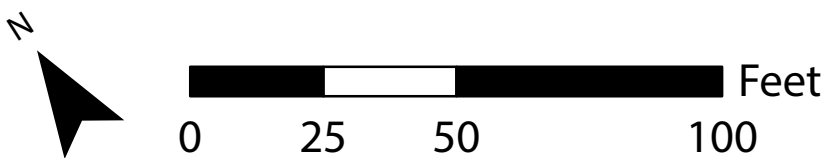
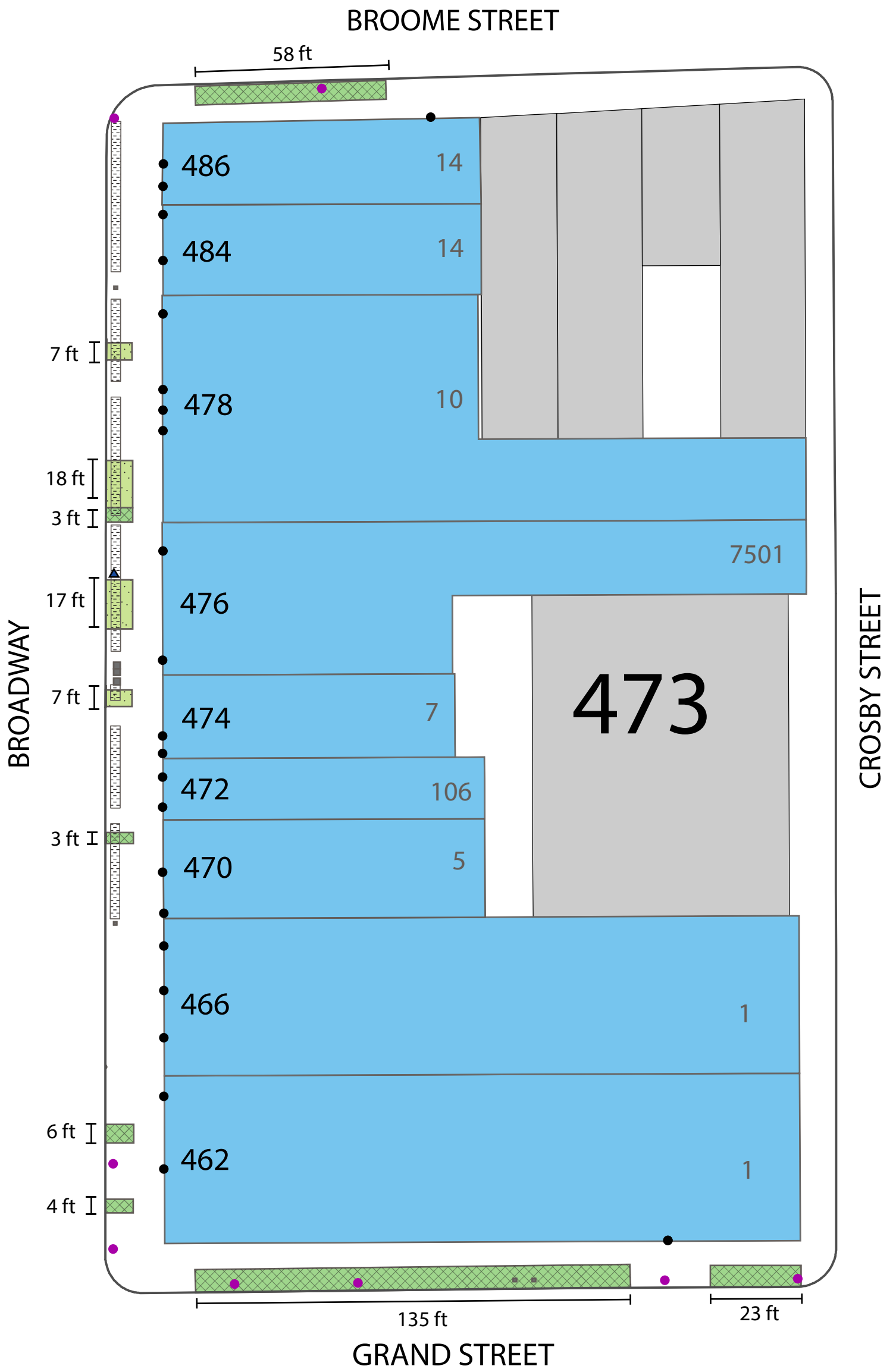
**MAP KEY**

**Curb Vending Zones**

- Food Carts Only
- All Vendors

**District Map**


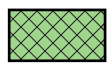
- BID Building
- 511 Block Number
- 16 Lot Number
- 600 Building Address
- Curb Line
- Building Entrance
- Pole
- Bicycle Rack
- Structure
- Ventilation Grate
- Bus Stop
- Subway Station














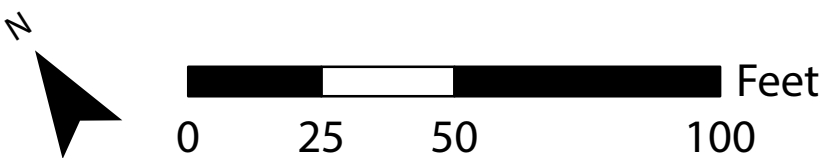
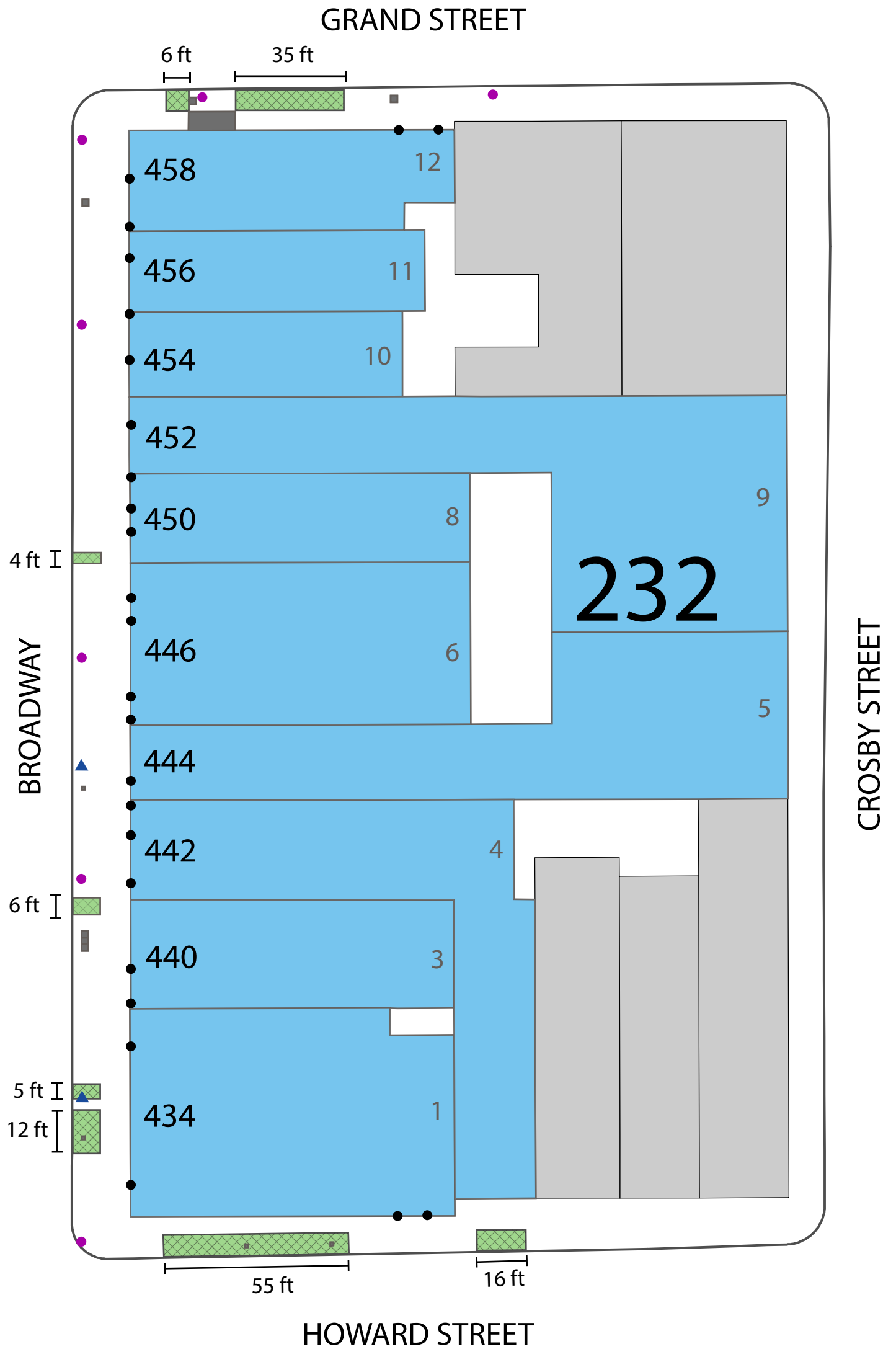
**MAP KEY**

**Curb Vending Zones**

-  Food Carts Only
-  All Vendors

**District Map**

-  BID Building
- 511 Block Number
- 16 Lot Number
- 600 Building Address
-  Curb Line
-  Building Entrance
-  Pole
-  Bicycle Rack
-  Structure
-  Ventilation Grate
-  Bus Stop
-  Subway Station



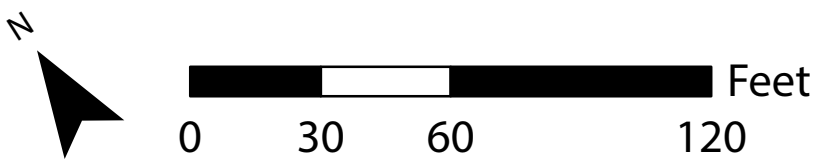
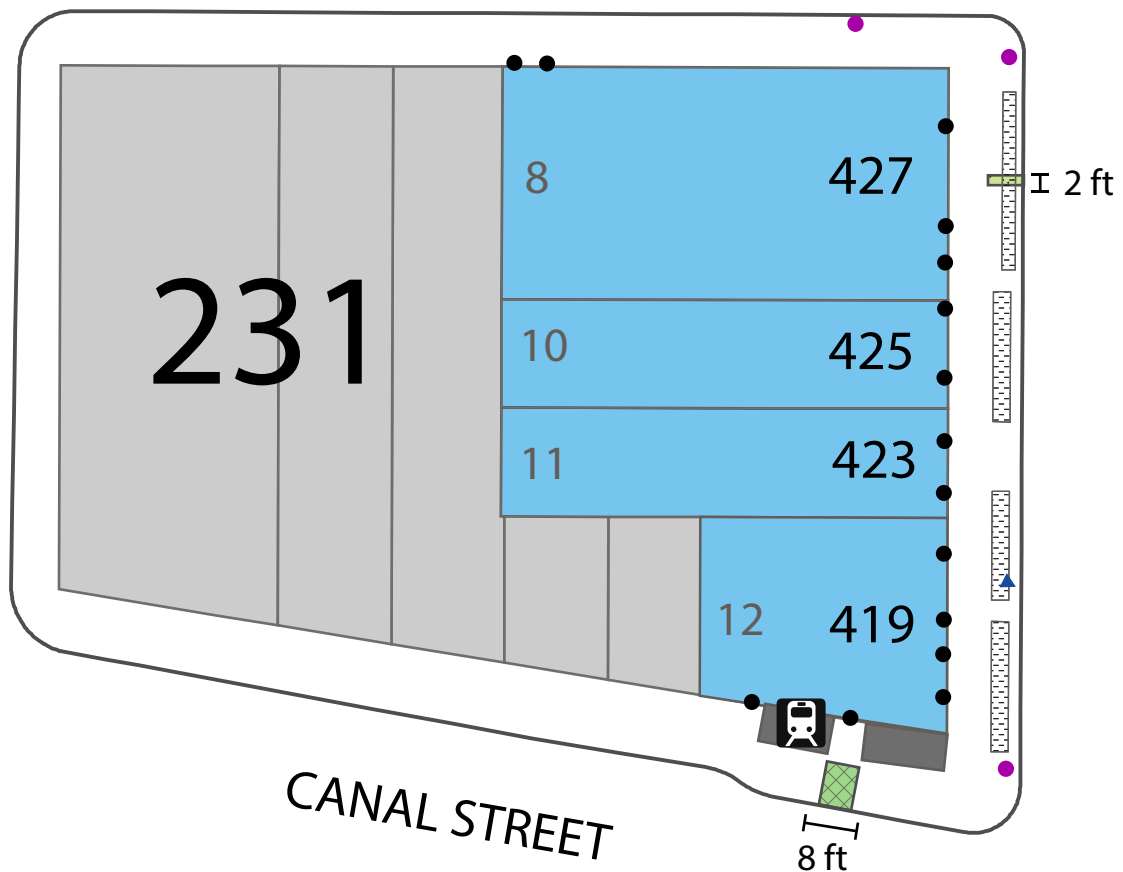
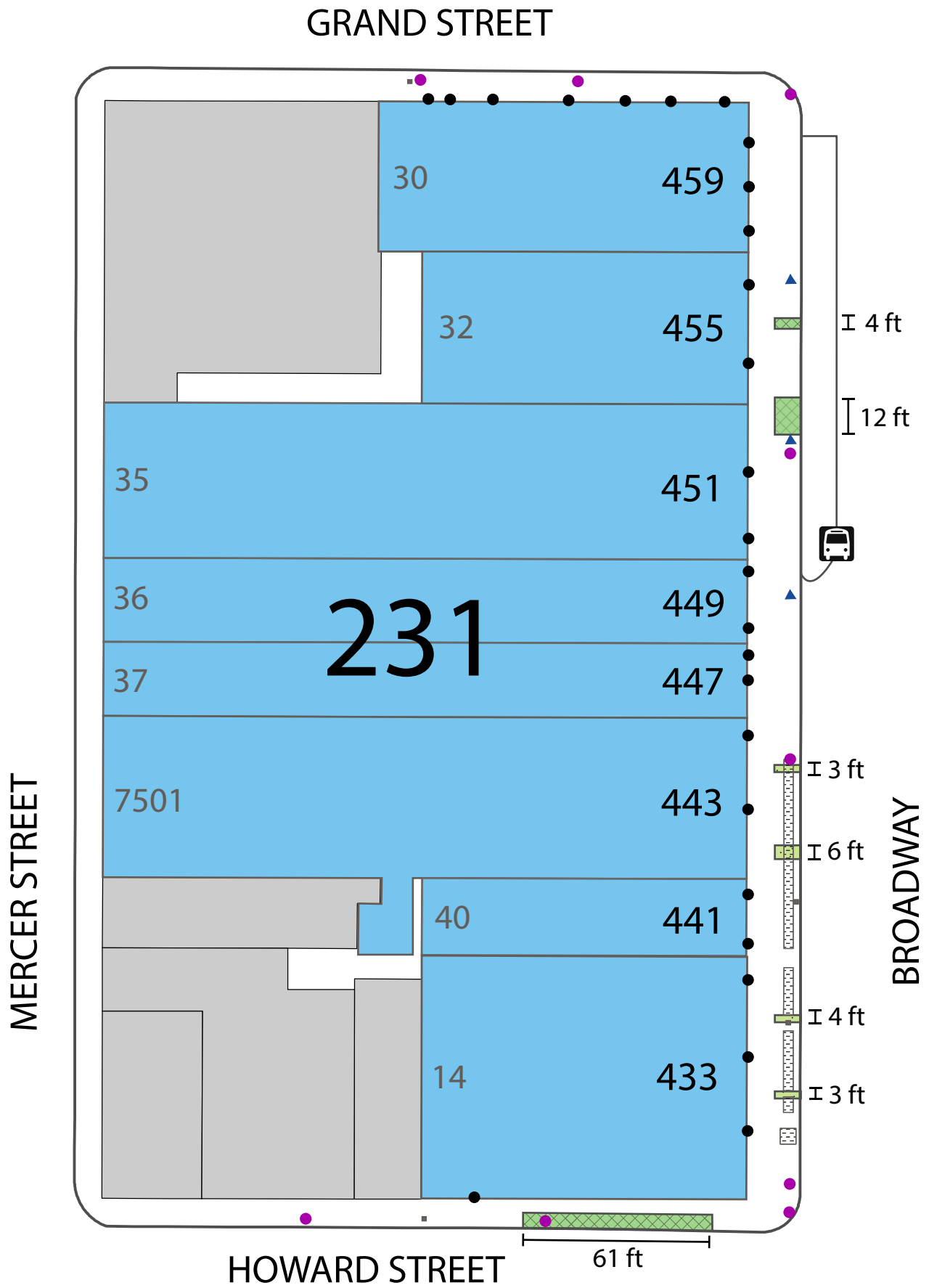
**MAP KEY**

**Curb Vending Zones**

- Food Carts Only
- All Vendors



**District Map**

- BID Building
- 511 Block Number
- 16 Lot Number
- 600 Building Address
- Curb Line
- Building Entrance
- Pole
- Bicycle Rack
- Structure
- Ventilation Grate
- Bus Stop
- Subway Station












**MAP KEY**

**Curb Vending Zones**

-  Food Carts Only
-  All Vendors

**District Map**

-  BID Building
- 511 Block Number
- 16 Lot Number
- 600 Building Address
-  Curb Line
-  Building Entrance
-  Pole
-  Bicycle Rack
-  Structure
-  Ventilation Grate
-  Bus Stop
-  Subway Station

